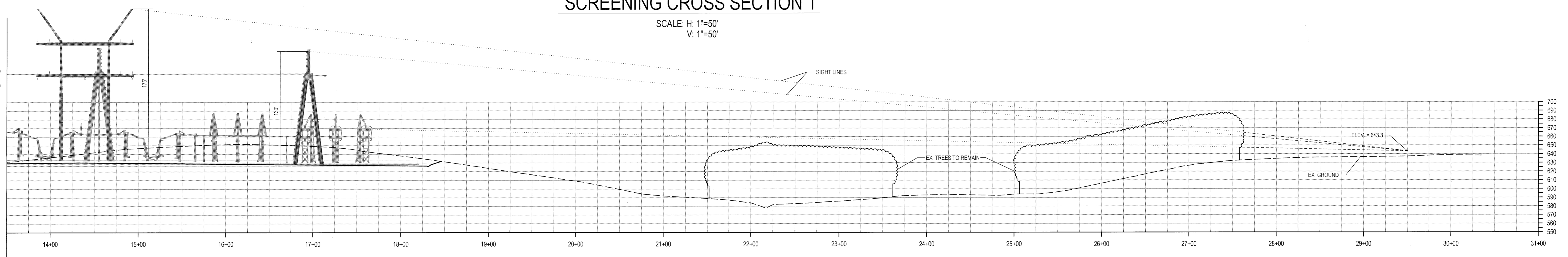


SCREENING CROSS SECTION 1

SCALE: H: 1"=50'
V: 1"=50'

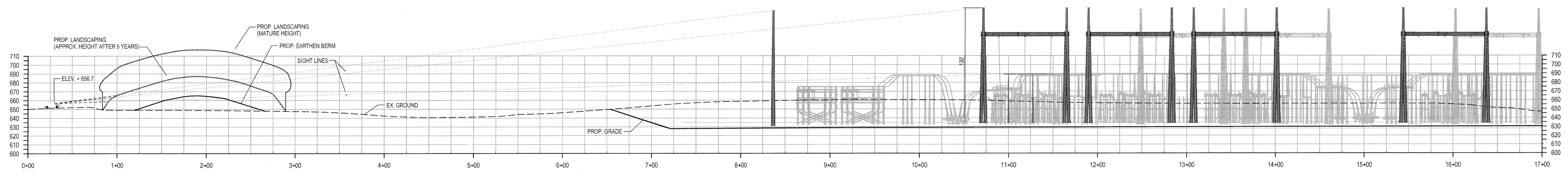
MATCHLINE - SEE THIS SHEET

MATCHLINE - SEE THIS SHEET



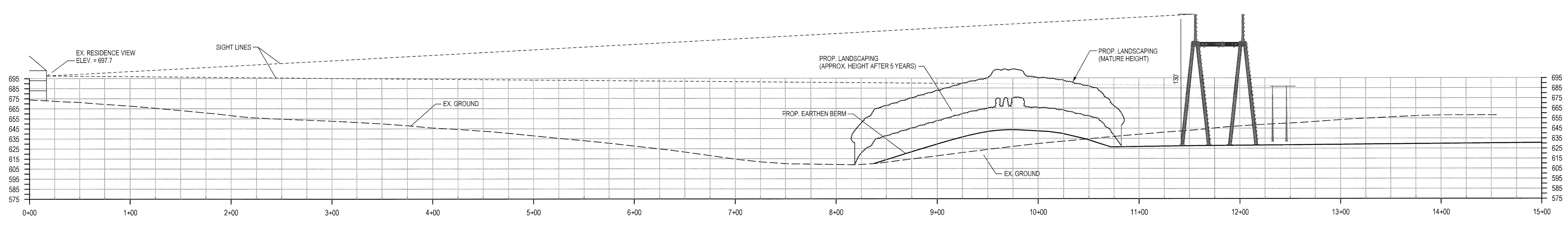
SCREENING CROSS SECTION 1 (CONT.)

SCALE: H: 1"=50'
V: 1"=50'



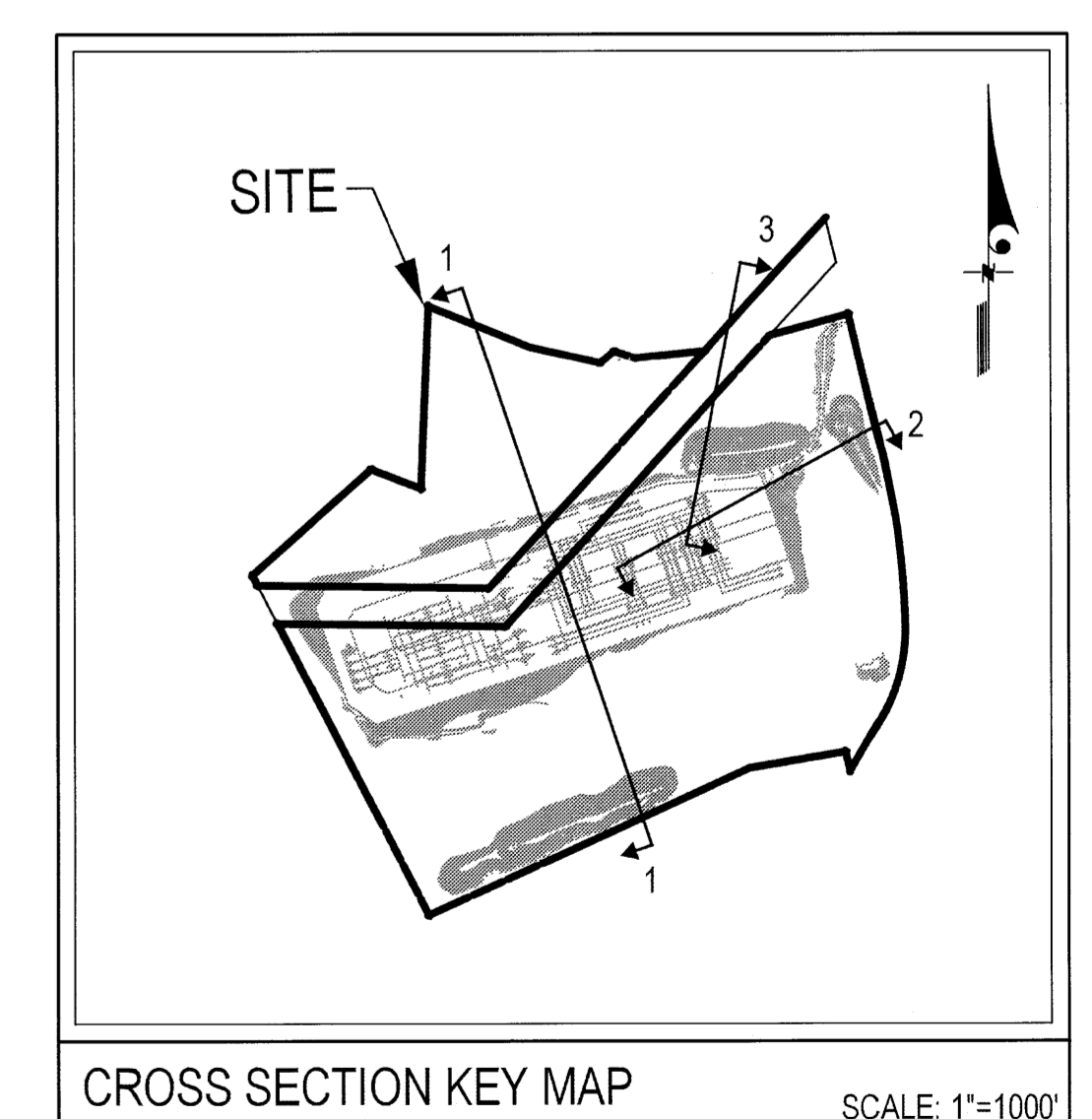
SCREENING CROSS SECTION 2

SCALE: H: 1"=50'
V: 1"=50'



SCREENING CROSS SECTION 3

SCALE: H: 1"=50'
V: 1"=50'



LS Loidezman Soltesz Associates, Inc.
 Rockville Office
 2 Research Place, Suite 100
 Rockville, MD 20850
 t. 301.948.2750 f. 301.948.9067
 www.LSAssociates.net

NO.	REVISIONS	BY	DATE
1	DESIGNED: G.P.		AUGUST 2010
2	TECHNICAL: G.M.M.		
3	CHECKED: K.C.R.		

MISS UTILITY NOTE
 INFORMATION CONCERNING EXISTING UNDERGROUND UTILITIES WAS OBTAINED FROM AVAILABLE RECORDS. THE CONTRACTOR MUST DETERMINE THE EXACT LOCATION AND ELEVATION OF ALL EXISTING UTILITIES AND UTILITY CROSSINGS BY EXCAVATING TEST PITS BY HAND, WELL IN ADVANCE OF THE START OF EXCAVATION. CONTRACTORS SHALL BE RESPONSIBLE FOR VERIFYING THE LOCATION OF ALL UTILITIES AT A MINIMUM 48 HOURS PRIOR TO THE START OF EXCAVATION. IF CLEARANCES ARE LESS THAN SHOWN ON THIS PLAN OR THE UTILITIES ARE DEEPER THAN NOTED, CONTACT THE ENGINEER AND THE UTILITY COMPANY BEFORE PROCEEDING WITH CONSTRUCTION. CLEARANCES LESS THAN NOTED MAY REQUIRE REVISIONS TO THIS PLAN.

PREPARED FOR:
 KENNY CONSTRUCTION COMPANY
 12916 CONAWAR DRIVE
 SUITE #204 / SUITE # 205
 HAGERSTOWN, MARYLAND 21742
 PHONE: 301-745-6986
 FAX: 301-745-3636
 ATTN: MR. ROBERT DAHLIN

COPYRIGHT AND THE MAP PEOPLE PERMITTED USE NUMBER 20011191	
MAP: 4689	GRID: 23, 24, 33, 34
TAX MAP: 89	ZONING CATEGORY: 'A'
WSO 200 SHEET	
SITE DATUM	
HORIZONTAL: NAD 83	
VERTICAL: NAD 83	

LANDSCAPE SCREENING CROSS SECTIONS - 1	
--	--

KEMPTOWN SUBSTATION

SITUATED AT THE INTERSECTION OF BARTHOLOWS ROAD
 AND WEST OAK DRIVE
 NEW MARKET ELECTION DISTRICT No. 9
 FREDERICK COUNTY, MARYLAND

LS

1" = 50'

SHEET **20**
OF **23**

PROJECT NO.
1814-00-001

SLSAPLOT COMMENTS